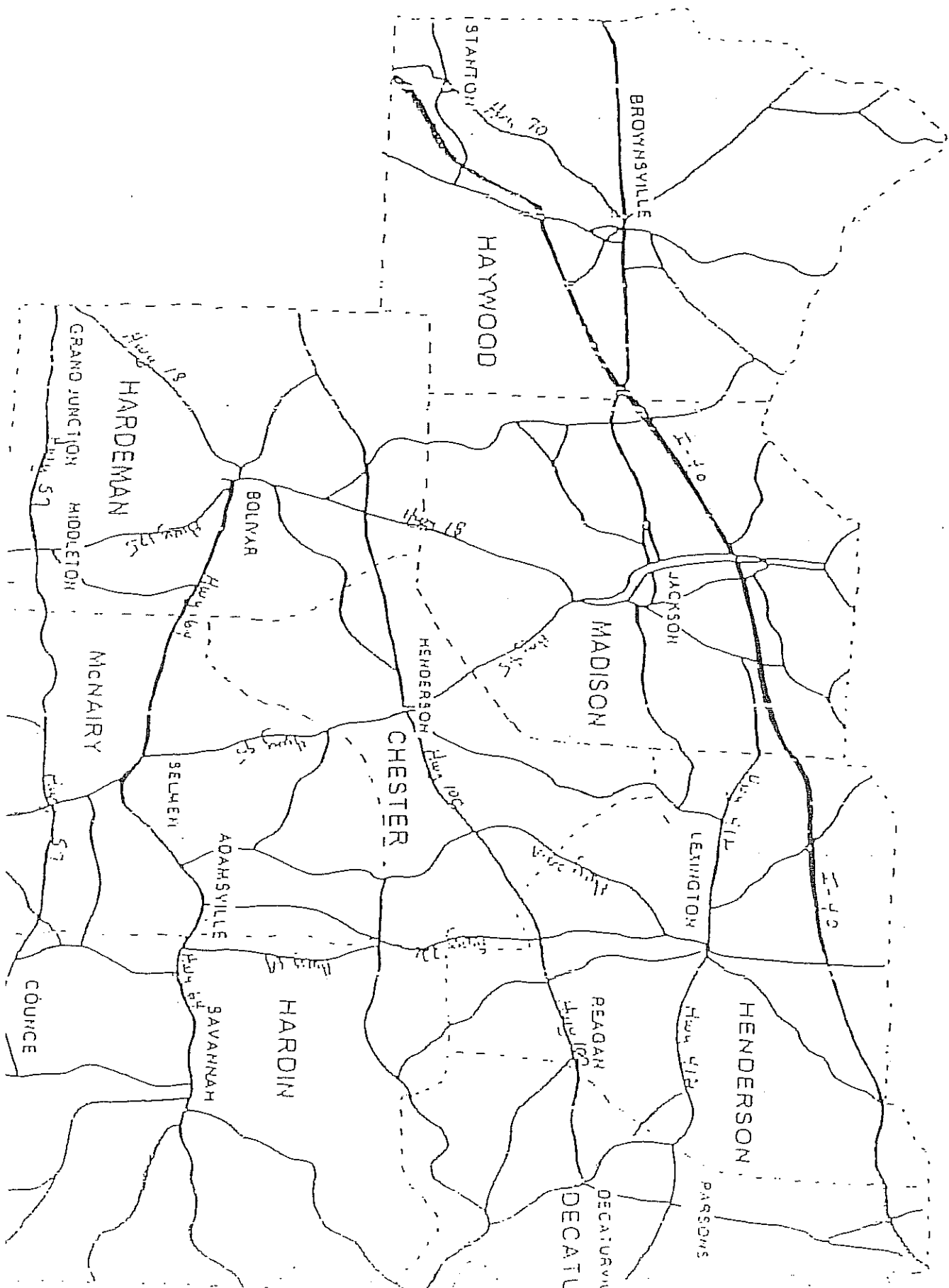
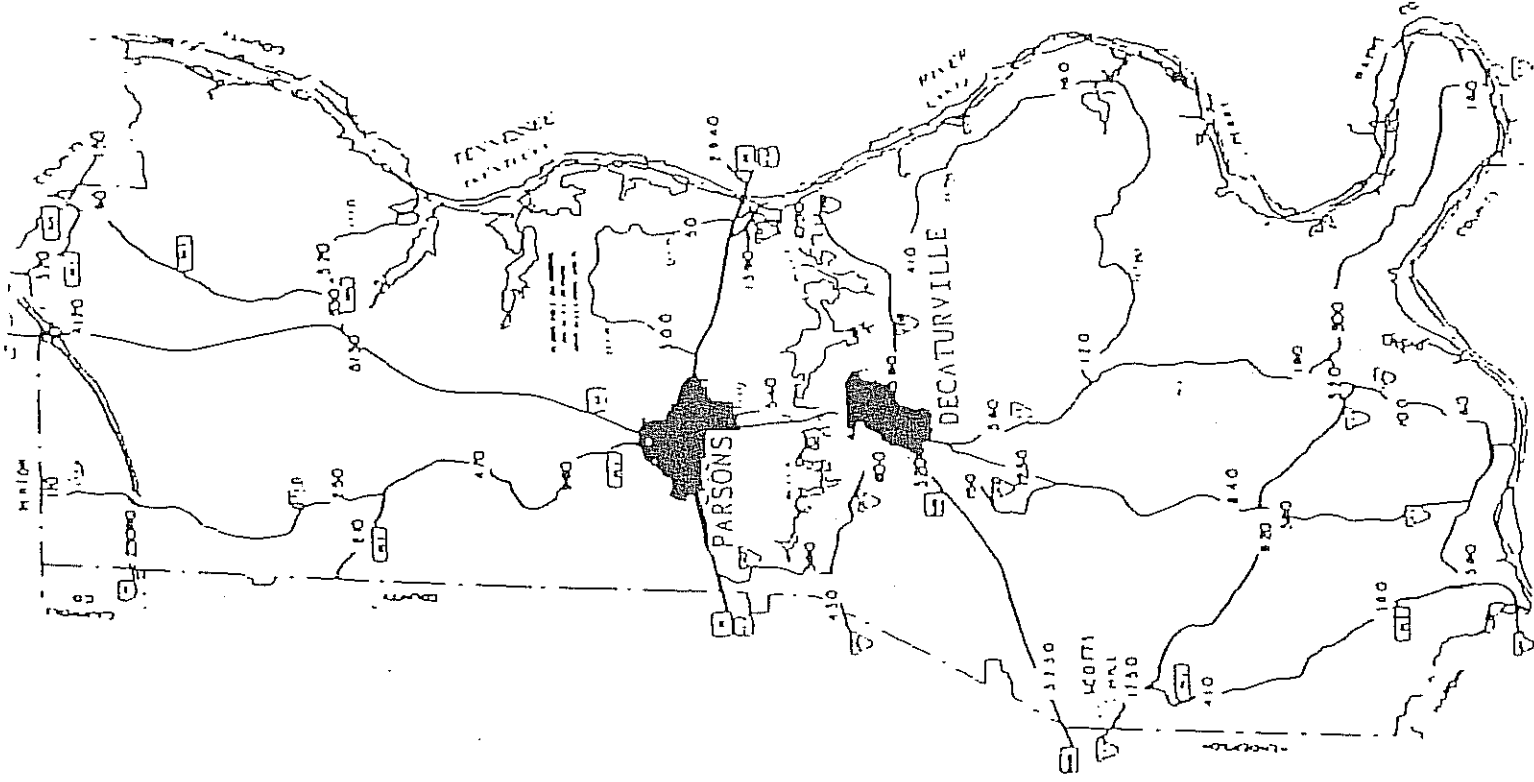


# SOUTHWEST HUMAN RESOURCE AGENCY - HEAD START LOCATIONS







CENTERS:  
 Decatur Co. Head Start  
 Parsons Head Start

- LEGEND
- Interstate
  - Major Road
  - Minor Road
  - Railroad
  - Telephone Line
  - Electric Line
  - Gas Line
  - Water Line
  - Sewer Line
  - Fire Line
  - Telephone Exchange
  - Electric Substation
  - Gas Station
  - Water Tower
  - Sewer Treatment Plant
  - Fire Station



TRAFFIC MAP  
 TENNESSEE  
 DECATUR COUNTY

MADE BY THE  
 FEDERAL BUREAU OF INVESTIGATION  
 BUREAU OF HIGHWAYS AND DEVELOPMENT  
 PLANNING DIVISION  
 IN COOPERATION WITH  
 THE STATE DEPARTMENT OF TRANSPORTATION  
 AND THE FEDERAL BUREAU OF INVESTIGATION

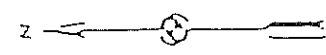
1994





LCG(MD)

- 1. Major Road
- 2. Minor Road
- 3. Railroad
- 4. Waterway
- 5. Contour Line
- 6. Spot Elevation
- 7. Boundary
- 8. Unimproved Road
- 9. Power Line
- 10. Telephone Line
- 11. Gas Line
- 12. Sewer Line
- 13. Fire Line
- 14. Electric Line
- 15. Telephone Pole
- 16. Electric Pole
- 17. Fire Pole
- 18. Sewer Pole
- 19. Gas Pole
- 20. Water Pole



CENTERS:

- Brownsville Head Start
- College Hill Head Start
- Stanton Head Start

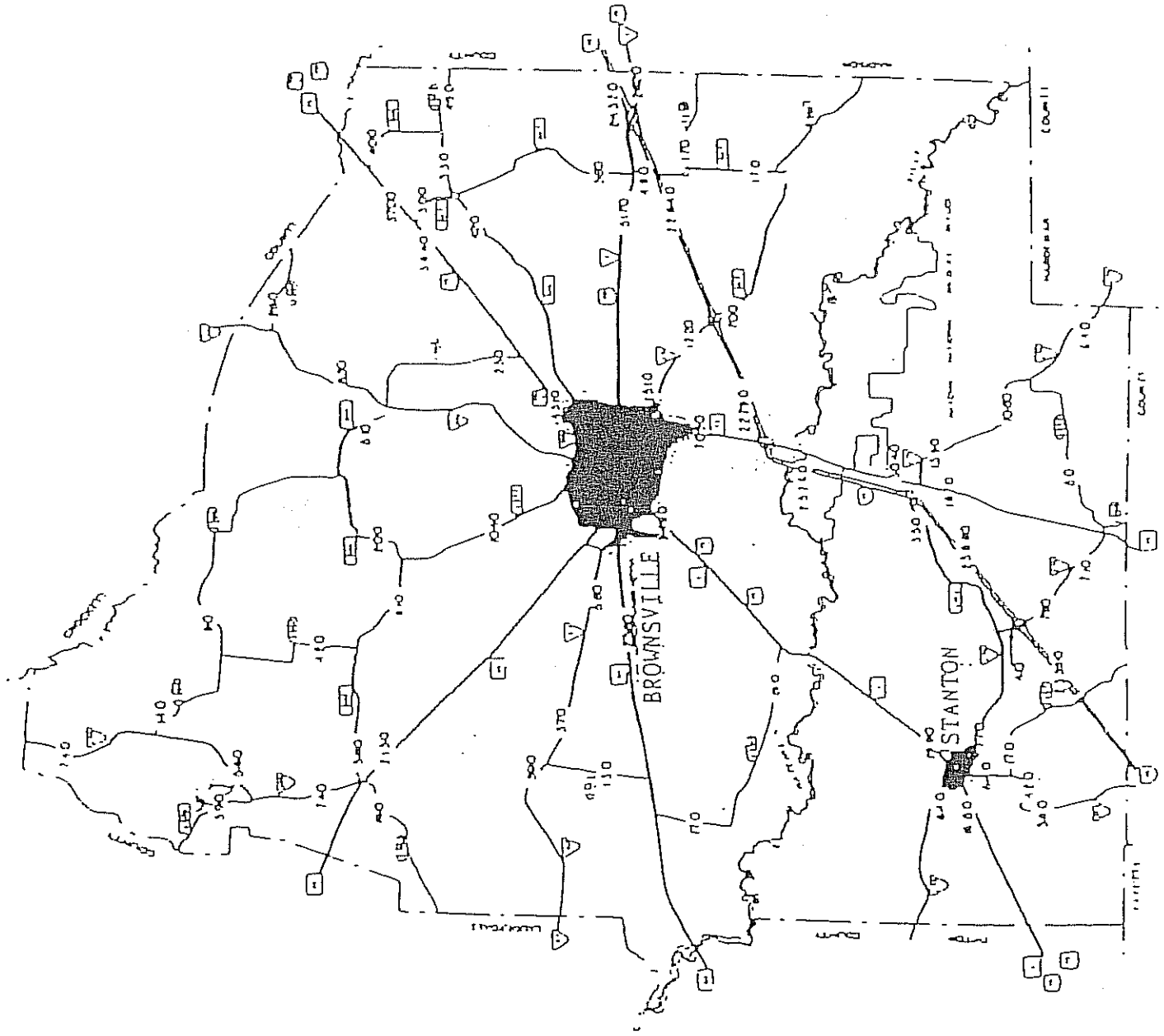


TRAFFIC MAP

# HAYWOOD COU TENNESSEE

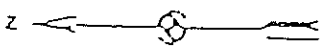
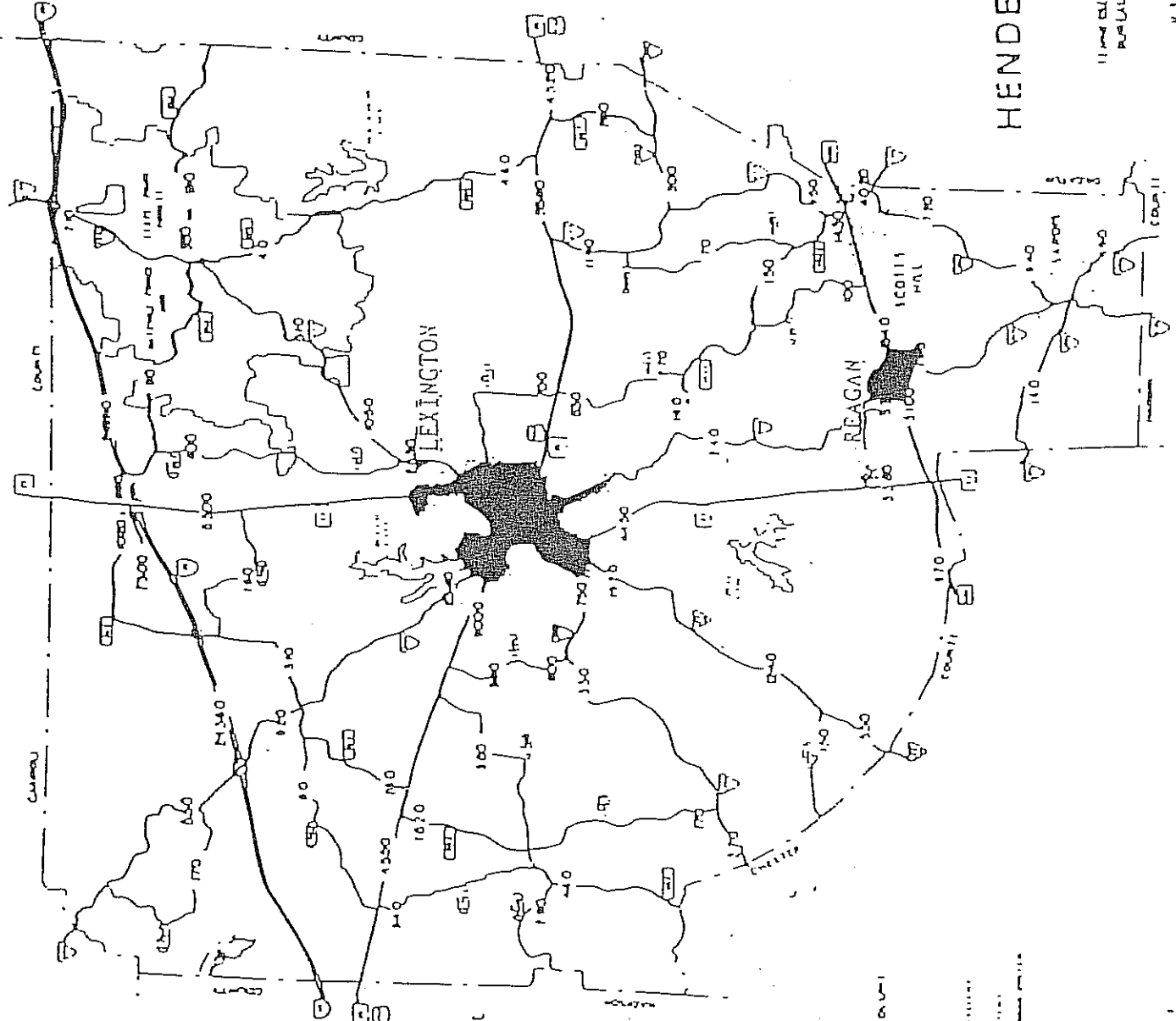
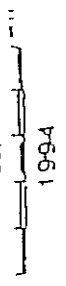
PLANNING AND DESIGN  
 DIVISION  
 U.S. DEPARTMENT OF TRANSPORTATION

1994



# HENDERSON COUNTY TENNESSEE

TRAFFIC MAP  
 PREPARED BY THE  
 PUBLIC SAFETY DIVISION  
 OF THE  
 TENNESSEE DEPARTMENT OF TRANSPORTATION  
 1994



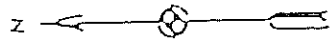
CITIES:  
 Montgomery Head Start  
 Reagan Head Start

### LEGEND

- Interstate Highway
- State Highway
- County Road
- Unimproved Road
- Railroad
- Airway
- Canal
- Stream
- Lake
- Pond
- Dam
- Bridge
- Tunnel
- Ferry
- Airport
- School
- Church
- Cemetery
- Gas Station
- Restaurant
- Motel
- Hotel
- Office Building
- Warehouse
- Mill
- Power Plant
- Water Tower
- Fire Station
- Police Station
- Court House
- Jail
- Prison
- Cemetery
- Church
- School
- Gas Station
- Restaurant
- Motel
- Hotel
- Office Building
- Warehouse
- Mill
- Power Plant
- Water Tower
- Fire Station
- Police Station
- Court House
- Jail
- Prison

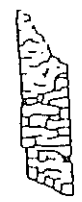
LEGEND

- 100' Contour
- 200' Contour
- 300' Contour
- 400' Contour
- 500' Contour
- 600' Contour
- 700' Contour
- 800' Contour
- 900' Contour
- 1000' Contour
- 1100' Contour
- 1200' Contour
- 1300' Contour
- 1400' Contour
- 1500' Contour
- 1600' Contour
- 1700' Contour
- 1800' Contour
- 1900' Contour
- 2000' Contour
- 2100' Contour
- 2200' Contour
- 2300' Contour
- 2400' Contour
- 2500' Contour
- 2600' Contour
- 2700' Contour
- 2800' Contour
- 2900' Contour
- 3000' Contour
- 3100' Contour
- 3200' Contour
- 3300' Contour
- 3400' Contour
- 3500' Contour
- 3600' Contour
- 3700' Contour
- 3800' Contour
- 3900' Contour
- 4000' Contour
- 4100' Contour
- 4200' Contour
- 4300' Contour
- 4400' Contour
- 4500' Contour
- 4600' Contour
- 4700' Contour
- 4800' Contour
- 4900' Contour
- 5000' Contour



CENTERS:

- Selmer Head Start
- Ramer Head Start
- Adamsville Head Start



TRAFFIC MAP

MC NAIRY COUNTY

TENNESSEE

DEPARTMENT OF TRANSPORTATION  
 DIVISION OF HIGHWAYS  
 1100 BELL STREET, NASHVILLE, TENNESSEE 37203  
 1994

M I S S I S S I P P I

1994

